

**TOWN OF COTTAGE GROVE
ORDINANCE 2020-12-21**

AN ORDINANCE ESTABLISHING SPEED LIMITS AND STOP SIGNS

WHEREAS, the Town Attorney recommends the Town Board ratify and enact by ordinance previously established speed zones and stop signs within the Town;

NOW, THEREFORE, the Town Board of the Town of Cottage Grove, Dane County, Wisconsin, do ordain as follows:

SECTION 1. The speed limits on the following roads, or sections thereof, as listed on the attached Exhibit A are established as 25 miles per hour:

SECTION 2. The speed limits on the following roads, or sections thereof, as listed on the attached Exhibit A are established as 35 miles per hour:

SECTION 3. The speed limits on the following roads, or sections thereof, as listed on the attached Exhibit A are established as 45 miles per hour:

SECTION 4. Stop signs at the locations depicted on the attached Exhibit B are designated official stop signs and all vehicles shall stop in accordance with such signs and section 346.46 of the Wisconsin Statutes.

SECTION 5. Town staff is directed to take all action necessary to implement this ordinance, including the installation of appropriate signage consistent with practices specified in the Manual of Uniform Traffic Control Devices.


SECTION 6. All other provisions of Code of Ordinances not specifically amended herein shall remain unmodified and in full force and effect.

SECTION 7. The passage of this ordinance shall not affect any enforcement proceedings pending prior to the effective date hereof.

SECTION 8. This ordinance shall take effect upon passage and publication as provided by law.

The above and foregoing ordinance was duly adopted at a meeting of the Town Board of the Town of Cottage Grove on the 21st day of December, 2020, by a vote of 5 in favor and 0 opposed.

TOWN OF COTTAGE GROVE


Kris Hampton, Town Chair

Attested by:


Kim Banigan, Town Clerk

Exhibit A

45 MPH

Clark Road	Vilas Road east to Cottage Grove Village limits
Deerfield Road	N Jargo Road south to Saddle Ridge
Gaston Road	Vilas Road east 1.33 miles
Hope Road	Femrite Drive to Vilas Road
Vilas Road	Gaston Road to a point 1200 ft. south of Gaston Road.
Vilas Road	From a point 4000 ft. south of Gaston Road to CTH AB
Vilas Hope Road	CTH BB to a point 2200 ft. south of CTH BB
Vilas Hope Road	From a point 4135 ft. south of CTH BB to CTH AB

35 MPH

Baxter Road	CTH BB north to I-94 overpass
Gaston Road	CTH N west for .7 mile
Kennedy Road	CTH BB north to end
Vilas Road	From a point 1200 ft. south of Gaston Road to a point 4000 ft. south of Gaston Road.
Vilas Hope Road	From a point 2200 ft. south of CTH BB to a point 4135 ft. south of CTH BB

25 MPH

Alydar Way	From its south intersection with Damascus Trl, westerly, northerly, and easterly to its north intersection with Damascus Trl.
American Way	From its intersection with CTH BB northerly and westerly to its intersection with Conestoga Trail.
Appaloosa Lane	From its intersection with Kennedy Road, easterly to its intersection with Conestoga Trail.

Bass Lane	From its intersection with Gladview Road, northerly to its intersection with Warren Street.
Bass Road	From its intersection with Vilas Road, easterly to its end.
Bluebird Lane	From its intersection with Meadowlark Street, southeasterly to its end.
Bluebird Lane	From a point 0.10 of a mile southwest of its intersection with Brown Thrush Trail, northeasterly to its end.
Bohnsack Lane	From its intersection with Nadene Road, northerly to its end.
Bonnie Avenue	From its intersection with Lane Street, northerly to its end.
Brown Thrush Trail	From its intersection with Gaston Road, southerly to its intersection with Bluebird Lane.
Buss Road	From its intersection with Gaston Road, northerly to its end.
Busston Road	From its intersection with Buss Road, easterly to its end.
Canary Court	From its intersection with Bluebird Lane, southwesterly to its end.
Circle High	From its intersection with Sunset Ridge, easterly to its end.
Citation Court	From its intersection with Alydar Way, westerly to its end.
Conestoga Trail	From a point 0.10 of a mile south of its intersection with Appaloosa Lane, northerly, easterly, and southerly to its end.
Crestview Drive	From its intersection with Bass Road, northerly to its intersection with Skyhigh Road.
Damascus Trail	From its intersection with Vilas Road, northerly to its intersection with CTH BB.
Falcon Court	From its intersection with Mourning Dove Drive, northerly to its end.
Gala Way	From its intersection with Vilas Hope Road, southerly to its end.
Gaston Circle	From its intersection with Gaston Road, northerly, westerly, and southerly to its intersection with King Drive.
Gladview Road	From its intersection with Vilas Road, easterly to its end.
Greengrass Road	From its intersection with Lane Street, northerly to its end.
Heritage Court	From its intersection with American Way, easterly to its end.

Independence Circle From its intersection with American Way, westerly to its end.

Janelle Lane From its intersection with Nadene Road, northerly to its end.

Kildeer Court From its intersection with Sandpiper Trail, westerly to its end.

King Drive From its intersection with Gaston Circle, westerly to its end.

Kristy Road From its south intersection with Gaston Road, northerly to its end.

Lane Street From its intersection with Vilas Road, easterly to its intersection with Buss Road.

Liberty Drive From its intersection with Baxter Road, westerly to its intersection with American Way.

Lotus Lane From its intersection with Valley Street, southerly to its end.

Marty Drive From its intersection with Simpson Drive, northerly to end.

Meadowlark Street From its intersection with Gaston Road, southerly to its end.

Mourning Dove Drive From its intersection with Sandpiper Trail, westerly to its end.

Mulhall Street From its intersection with Gaston Road, northerly to its intersection with Wilmore Way.

Nadene Road From its intersection with Oakwood Drive, westerly to its end.

Nashua Lane From its intersection with Damascus Trail, westerly to its end.

Native Place From its intersection with American Way, easterly to its end.

Nightingale Way Eastly and westerly from its intersection with Sandpiper Trail, to its ends.

Nondahl Circle From its intersection with Greengrass Road, easterly to its end.

Oakwood Drive From its intersection with Hope Road, northerly to its intersection with Nadene Road.

Pheasant Run From its intersection with Sandpiper Trail, westerly to its end.

Rathert Road From its intersection with CTH BB, easterly to its end.

Raven Way From its intersection with Bluebird Lane, northerly to its intersection with Gaston Road.

Riva Ridge Circle From its intersection with Damascus Trail, westerly to its end.

Ruffian Circle	From its intersection with Damascus Trail, easterly to its end.
Sandpiper Trail	From its intersection with Bluebird Lane, southerly to its end.
Secretariat Court	From its intersection with Damascus Trail, southerly to its end.
Simpson Drive	From its intersection with King Drive, northerly and easterly to its intersection with Gaston Circle.
Skyhigh Road	From its intersection with Bass Road, northerly to its intersection with Warren Street.
Southern Court	From its intersection with American Way, easterly to its end.
Sundance Court	From its intersection with Liberty Drive, northerly to its end.
Sunset Ridge	From its intersection with CTH BB, southerly to its end.
Thrush Lane	From its intersection with Sandpiper Trail, westerly to its end.
Valley Street	From its intersection with Vilas Road, easterly to its end.
Warren Street	From its intersection with Bass Lane and Skyhigh Road, northerly to its end.
Wilmore Court	From its intersection with Wilmore Way, northerly to its end.
Wind Chime Way	From its south intersection with Baxter Road, easterly, northerly, and westerly to its north intersection with Baxter Road.

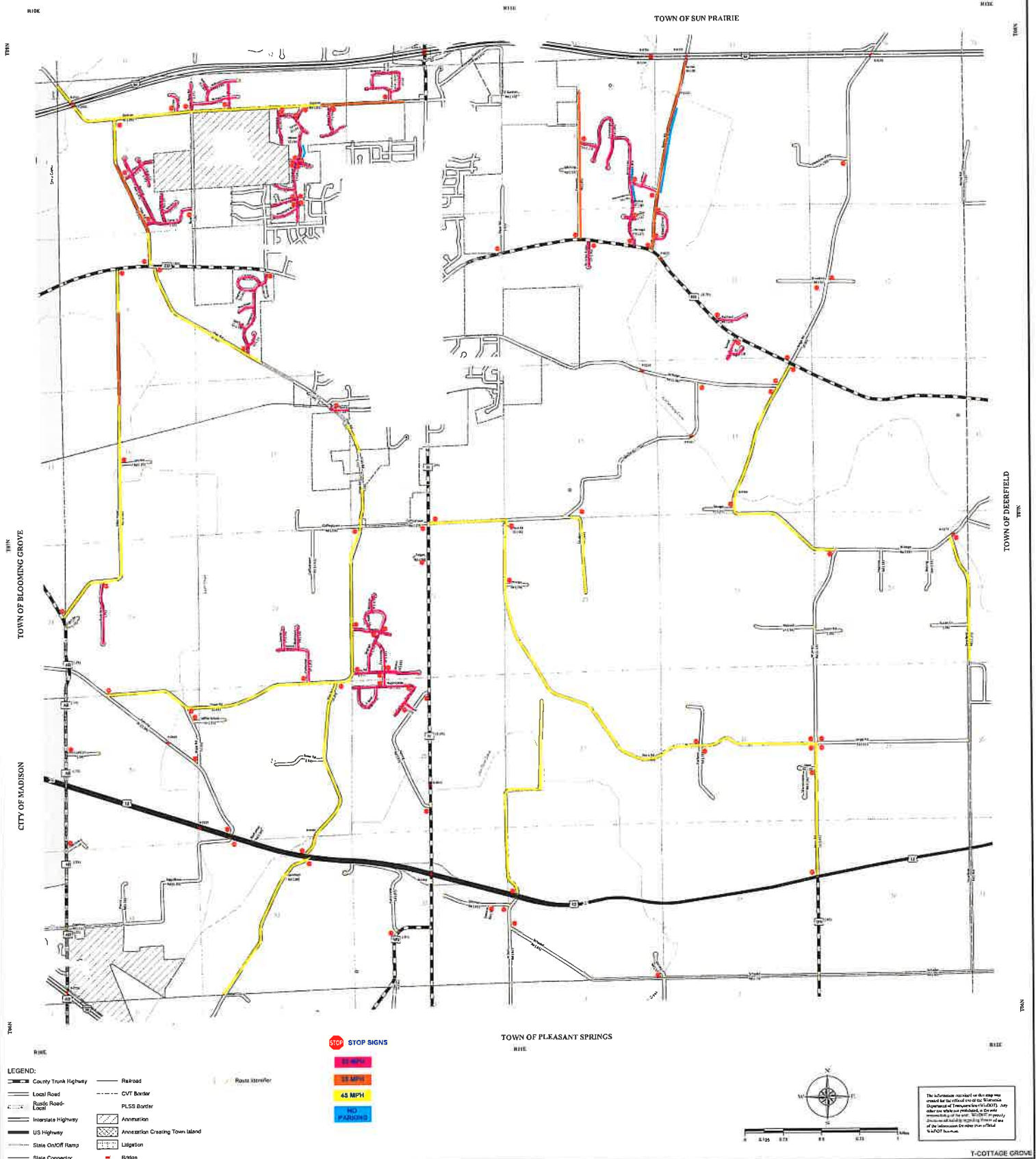
STATE OF WISCONSIN
WISCONSIN DEPARTMENT OF TRANSPORTATION
TOWN PLAT RECORD

TOWN OF
COTTAGE GROVE
COUNTY: DANE

DATE	MILEAGE FOR LOCAL ROADS/STREETS	LOCAL ROADS/STREETS	
Certified in accordance with sec. 88.30 Wis. stat.			
(1) 4-1-20	64.21	Name:	Title:
(2) 1-1-21		Signature:	Date:
(3) 4-1-21			

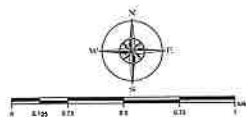
REGISTERED COUNTY FILE NO.	REGISTERED MAP SHEET NO.
10 55	00 00

- (1) THIS DATA REPRESENTS THE LAST CERTIFIED MILEAGE AS CORRECTED BY WISDOT WHICH MAY HAVE BEEN USED FOR PAST TRANSPORTATION AIDS
- (2) THE TOWN CHAIRMAN OR CITY/VILLAGE CLERK IS TO FILL IN THE MILEAGE TO BE CERTIFIED AS OPEN TO THE PUBLIC AS OF THE FOLLOWING JANUARY, INCLUDING THE NEW CHANGES THAT ARE MADE ON THE PLAT.
- (3) THIS DATA REPRESENTS MILEAGE ADJUSTMENTS MADE BY WISDOT DUE TO FIELD VERIFICATION, INVENTORY, ANNEXATION, ETC. TRANSPORTATION AID PAYMENTS MAY BE MADE BASED ON THIS FIGURE



- LEGEND:**
- County Trunk Highway
 - Local Road
 - Roady Road-Loop
 - Interstate Highway
 - US Highway
 - State On/Off Ramp
 - State Connector
 - Railroad
 - CVT Border
 - PLSS Border
 - Annexation
 - Annexation Creating Town Island
 - Litigation
 - Bridge
 - Route Interferer

- STOP STOP SIGNS
- 35 MPH
- 35 MPH
- 45 MPH
- NO STOP SIGNS



The information depicted on this map was created for the official use of the Wisconsin Department of Transportation (WisDOT). Any other use while not prohibited, is the responsibility of the user. The Wisconsin Department of Transportation is not responsible for the information or other than official WisDOT business.